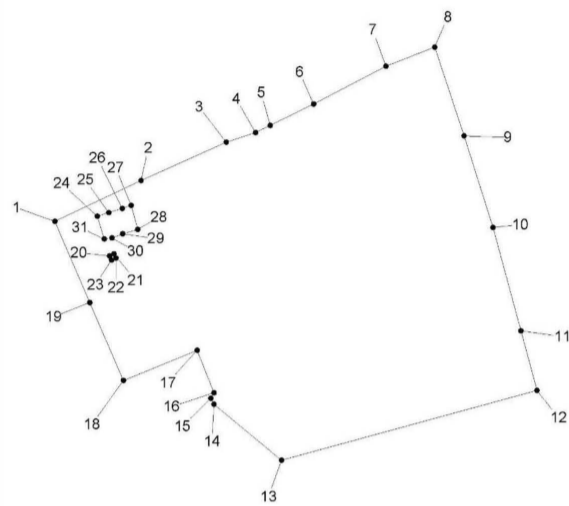


1 Этап

Участок №:377:ЗУ1

Каталог координат участка №:377:ЗУ1

N	X	Y	D
1	375 206.1	1 547 764.46	20.37
2	375 214.82	1 547 782.87	19.99
3	375 223.03	1 547 801.1	6.58
4	375 225.11	1 547 807.34	3.52
5	375 226.66	1 547 810.5	10.35
6	375 231.24	1 547 819.78	17.44
7	375 239.31	1 547 835.24	11.20
8	375 243.43	1 547 845.66	20.03
9	375 224.4	1 547 851.91	20.59
10	375 204.77	1 547 858.12	22.92
11	375 182.64	1 547 864.09	13.20
12	375 169.9	1 547 867.53	56.64
13	375 154.92	1 547 812.91	18.77
14	375 166.93	1 547 798.48	1.45
15	375 168.2	1 547 797.79	1.36
16	375 169.39	1 547 798.45	9.76
17	375 178.46	1 547 794.85	17.04
18	375 172.01	1 547 779.08	18.17
19	375 188.71	1 547 771.91	18.92
20	375 206.1	1 547 764.46	0.00
21	375 198.7	1 547 776.14	1.01
22	375 199.12	1 547 777.06	1.01
23	375 198.21	1 547 777.49	1.01
24	375 197.79	1 547 776.57	1.01
25	375 198.7	1 547 776.14	0.00
26	375 207.19	1 547 773.53	2.55
27	375 207.96	1 547 775.96	3.03
28	375 208.87	1 547 778.85	1.99
29	375 209.47	1 547 780.75	5.28
30	375 204.38	1 547 782.17	3.37
31	375 203.44	1 547 778.93	2.46
32	375 202.55	1 547 776.64	1.65
33	375 202.33	1 547 775	5.08
34	375 207.19	1 547 773.53	0.00

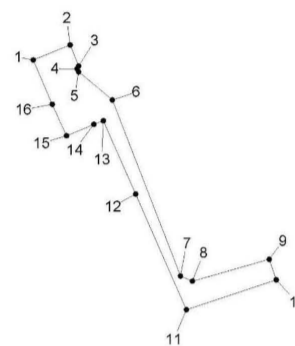


M 1:1000

Участок №:377:ЗУ3

Каталог координат участка №:377:ЗУ3

N	X	Y	D
1	375 172.01	1 547 779.08	17.04
2	375 178.46	1 547 794.85	9.76
3	375 169.39	1 547 798.45	1.36
4	375 168.2	1 547 797.79	1.45
5	375 166.93	1 547 798.48	18.77
6	375 154.92	1 547 812.91	80.94
7	375 079.41	1 547 842.07	5.53
8	375 077.18	1 547 847.13	34.21
9	375 086.6	1 547 880.02	9.30
10	375 077.78	1 547 882.96	40.48
11	375 064.99	1 547 844.55	54.07
12	375 114.53	1 547 822.88	34.39
13	375 146.04	1 547 809.1	4.39
14	375 144.48	1 547 805	12.67
15	375 139.59	1 547 793.31	14.73
16	375 153.01	1 547 787.24	20.68
17	375 172.01	1 547 779.08	0.00



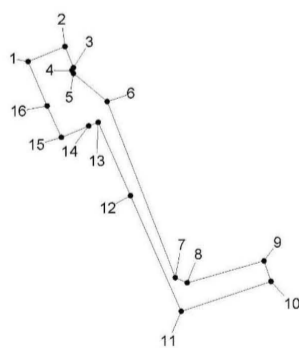
M 1:2000

2 этап

Участок №:377:ЗУ3

Каталог координат участка №:377:ЗУ3

N	X	Y	D
1	375 172.01	1 547 779.08	17.04
2	375 178.46	1 547 794.85	9.76
3	375 169.39	1 547 798.45	1.36
4	375 168.2	1 547 797.79	1.45
5	375 166.93	1 547 798.48	18.77
6	375 154.92	1 547 812.91	80.94
7	375 079.41	1 547 842.07	5.53
8	375 077.18	1 547 847.13	34.21
9	375 086.6	1 547 880.02	9.30
10	375 077.78	1 547 882.96	40.48
11	375 064.99	1 547 844.55	54.07
12	375 114.53	1 547 822.88	34.39
13	375 146.04	1 547 809.1	4.39
14	375 144.48	1 547 805	12.67
15	375 139.59	1 547 793.31	14.73
16	375 153.01	1 547 787.24	20.68
17	375 172.01	1 547 779.08	0.00

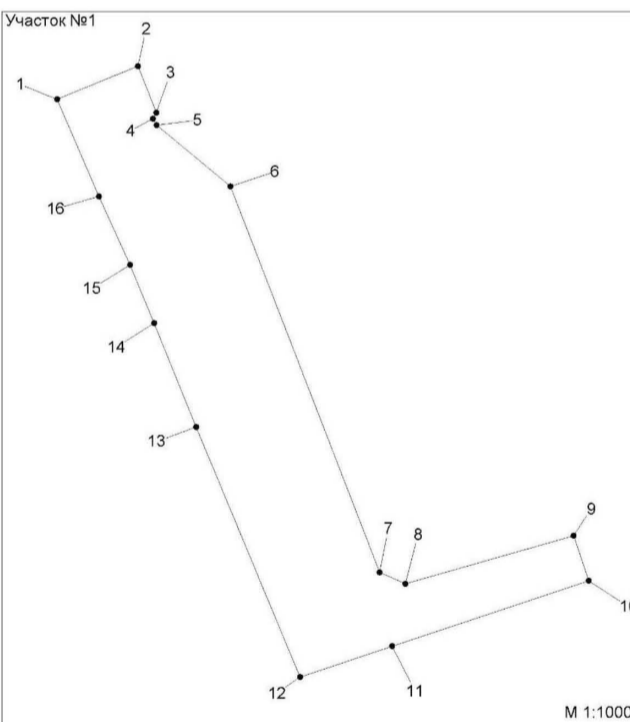


M 1:2000

Участок №1

Каталог координат участка №1

N	X	Y	D
1	375 172.01	1 547 779.08	17.04
2	375 178.46	1 547 794.85	9.76
3	375 169.39	1 547 798.45	1.36
4	375 168.2	1 547 797.79	1.45
5	375 166.93	1 547 798.48	18.77
6	375 154.92	1 547 812.91	80.94
7	375 079.41	1 547 842.07	5.53
8	375 077.18	1 547 847.13	34.21
9	375 086.6	1 547 880.02	9.30
10	375 077.78	1 547 882.96	40.48
11	375 064.99	1 547 844.55	18.99
12	375 058.96	1 547 826.54	52.98
13	375 107.89	1 547 806.23	21.90
14	375 128.2	1 547 798.04	12.33
15	375 139.59	1 547 793.31	14.73
16	375 153.01	1 547 787.24	20.68
17	375 172.01	1 547 779.08	0.00

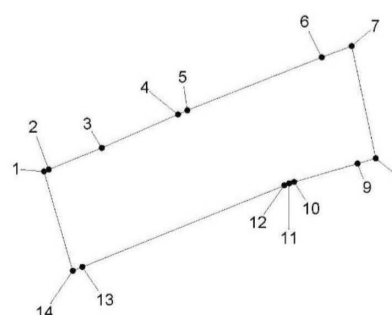


M 1:1000

Участок №2

Каталог координат участка №2

N	X	Y	D
1	375 264.56	1 547 842.33	1.00
2	375 264.94	1 547 843.26	11.20
3	375 269.17	1 547 853.63	16.29
4	375 275.75	1 547 868.53	2.01
5	375 276.53	1 547 870.38	28.24
6	375 286.92	1 547 896.64	6.26
7	375 289.11	1 547 902.5	22.48
8	375 267.13	1 547 907.22	3.70
9	375 266.14	1 547 903.65	12.94
10	375 262.51	1 547 891.23	1.00
11	375 262.23	1 547 890.27	1.00
12	375 261.86	1 547 889.34	42.63
13	375 245.88	1 547 849.82	2.01
14	375 245.13	1 547 847.96	20.23
15	375 264.56	1 547 842.33	0.00



M 1:1000